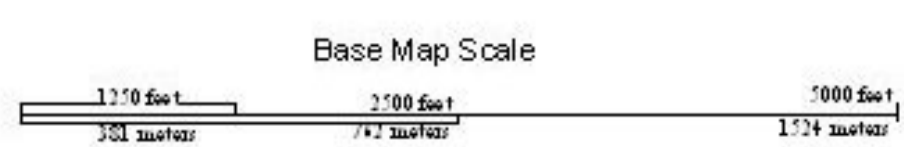
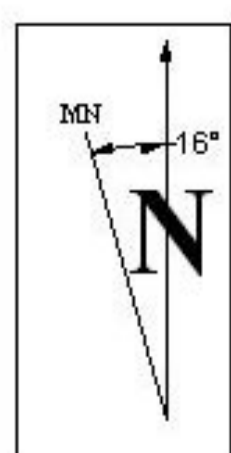
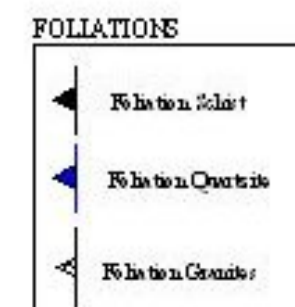
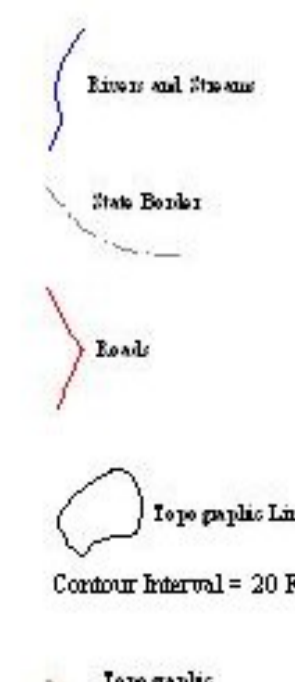
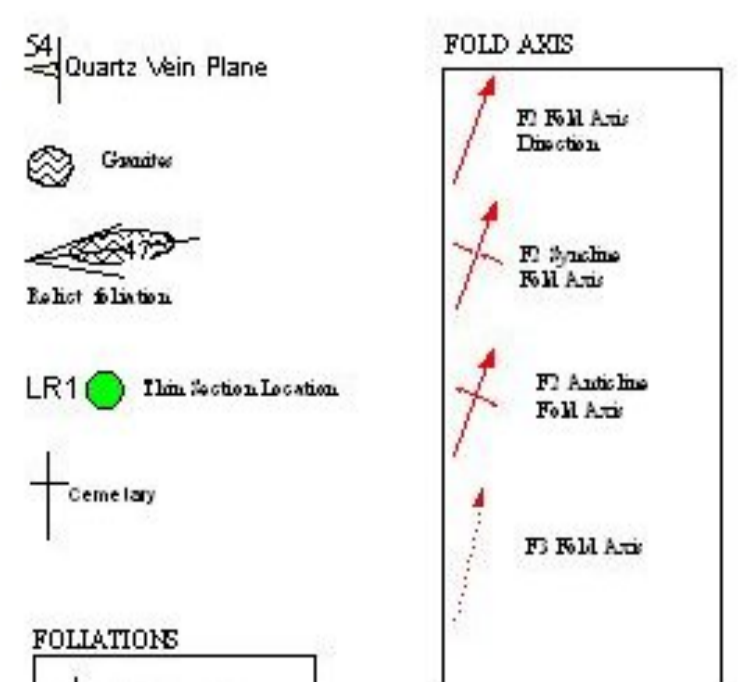
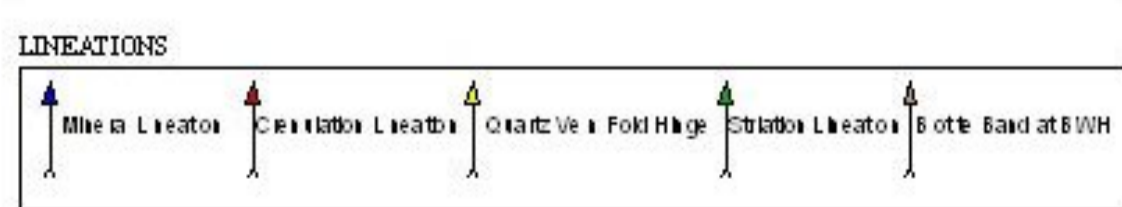
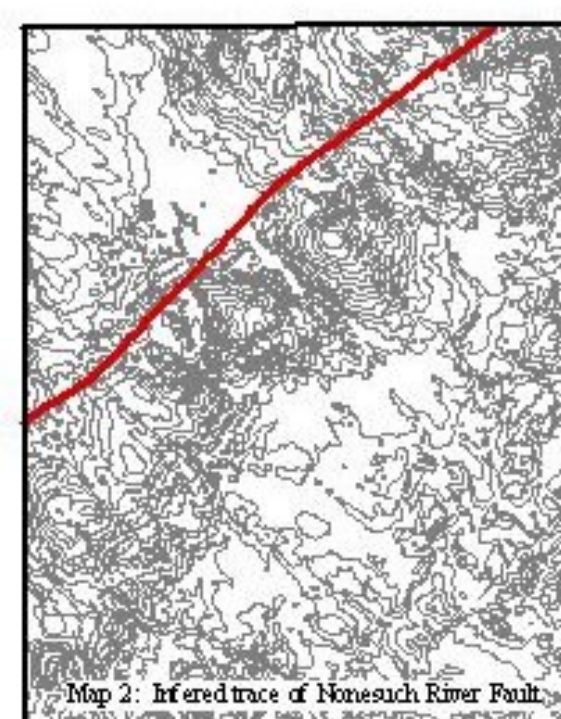


**LEGEND**



**Map Notes**

- 1) Lithologic boundaries show are those of Hussey (1985)
- 2) Isomeric traces of NPF are that of Hussey (1985)
- 3) Base map obtained from Geocommunity at <http://data.geocomm.com/>



USGS 7.5 Minute Topographic Map  
Somersworth Quadrangle

Structural Detail within the  
Gonic Formation  
Berwick, Maine

Joseph F. Renda  
2003  
SUNY Albany  
Albany, NY 12222

