

Plate 1 - Aerial photo mosaic of the quarry outcrop




Plate 2 - Fracture map of the quarry outcrop

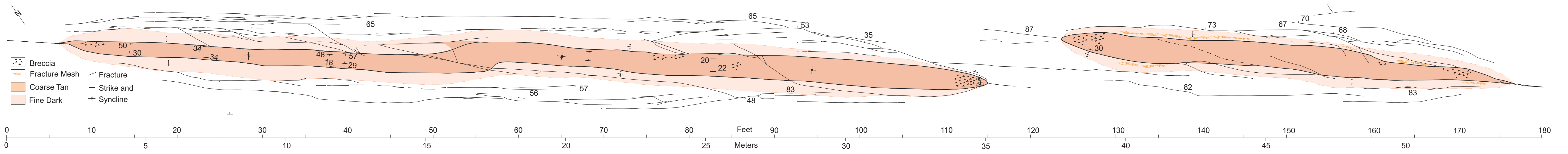


Plate 3 - Trench 3 (Eastern Wall)



Plate 4 - Trench 4 (Eastern Wall)




Plate 5 - Trench 4 (Western Wall)



Plate 6 - Trench 5 (Western Wall)

