

NOT MAPPED

BLACK RIVER

QAL

NOT MAPPED

CLEARING

NOT MAPPED

NOT MAPPED

NOT MAPPED


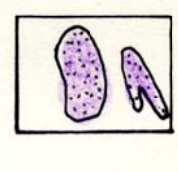

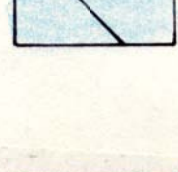

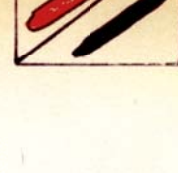


CLEARING

CLEARING

CLEARING



GEOLOGY OF SOUTHEAST LUDLOW TOWNSHIP

-  OVERBURDEN
- PALEOZOIC METASEDIMENTS**
-  CRAM HILL QUARTZITE
-  CRAM HILL PHYLLITE - $f=S_0, f=S_2, \uparrow=L_2$
-  MORETOWN GNEISS - $f=S_2, \uparrow=L_2$
-  WHETSTONE HILL SCHIST $f=S_2, \uparrow=L_2$
- INTRUSIVES & ULTRAMAFICS**
-  GRANITIC DIKES / AMPHIBOLITES
-  SERPENTINITES (outcrop mapping)
-  TALC-CARBONATE ROCKS (not to scale)
(Projected from surface trenching and mine geology)



LUDLOW CHESTER

CAVENDISH

NOT TO ENGINEERING STANDARDS

WJG-8/75