

Geologic Map of the WHIPPOORWILL CORNERS AREA

Northwestern Adirondack Mountains, New York State

LEGEND:

Lithologies:

- Mar Marble
 - Bel Belleville Monzonitic Gneiss
 - CSm Mixed Calcsilicates
 - CSr Rusty Calcsilicates
 - FQ Feldspathic Quartzite
 - Dib Fine Grained Border Facies
 - Dia Augen Gneiss
 - Gb Border Gabbro
 - AGo Ophitic Facies
 - AGf Foliated Facies
 - MSy Mafic Syenitic Gneiss
 - EGr Main Facies
 - Nod Noduliferous Microcline Granitic Gneiss
- } Calcsilicate Gneisses
- } Diana Complex (Hornblende Quartz Syenitic Gneiss)
- } Anorthositic Gabbro
- } Eastern Granitic Gneiss

Contacts:

- Observed
- Inferred
- Gradational

Foliation Strike & Dip

53/

Lineations:

- Stretching 35
- Minor Fold Hinge Line 34
- Nodule Long Axis 26

Outcrop



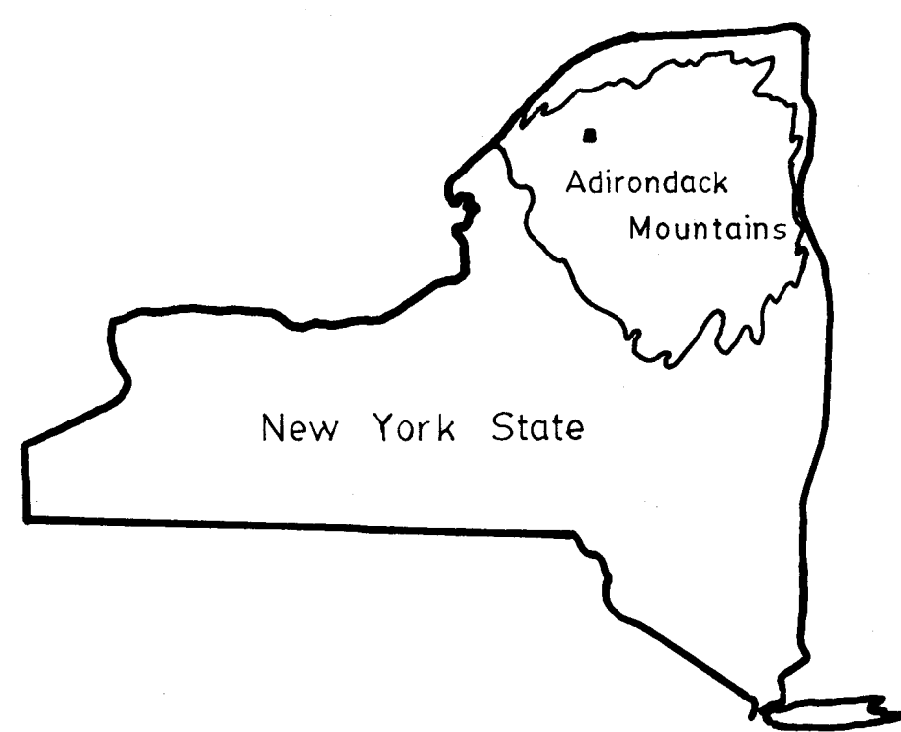

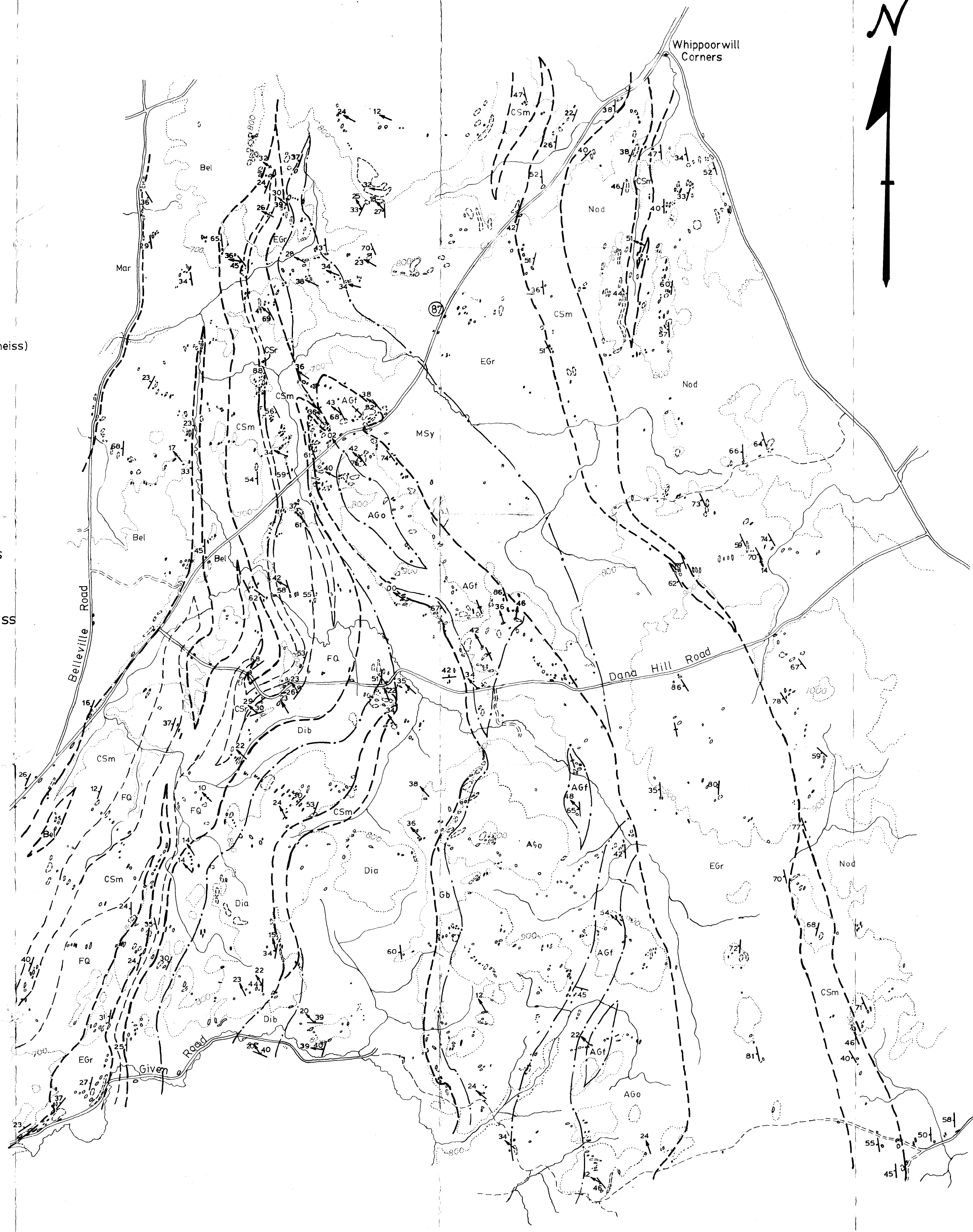
Contour Lines

Contour Interval = 100'

Roads:

- Paved
- Dirt
- Jeep Trail

Streams



SCALE 1:12,000

