












LEGEND & SYMBOLS

-  GABBRO
-  PYROXENITE
-  PARTLY SERPENTINIZED URALITIZED PYROXENITE
-  SERPENTINITE
-  GRANODIORITE AND PEGMATITE
-  ROCK OUTCROP
-  MUSKEG
-  BUSH ROAD
-  BUILDING
-  BASE LINE
-  CONTACT, APPROXIMATE FOLIATION, DIRECTION AND DIP, VERTICAL

700 1400
1" 2"

Scale 1"=700 feet

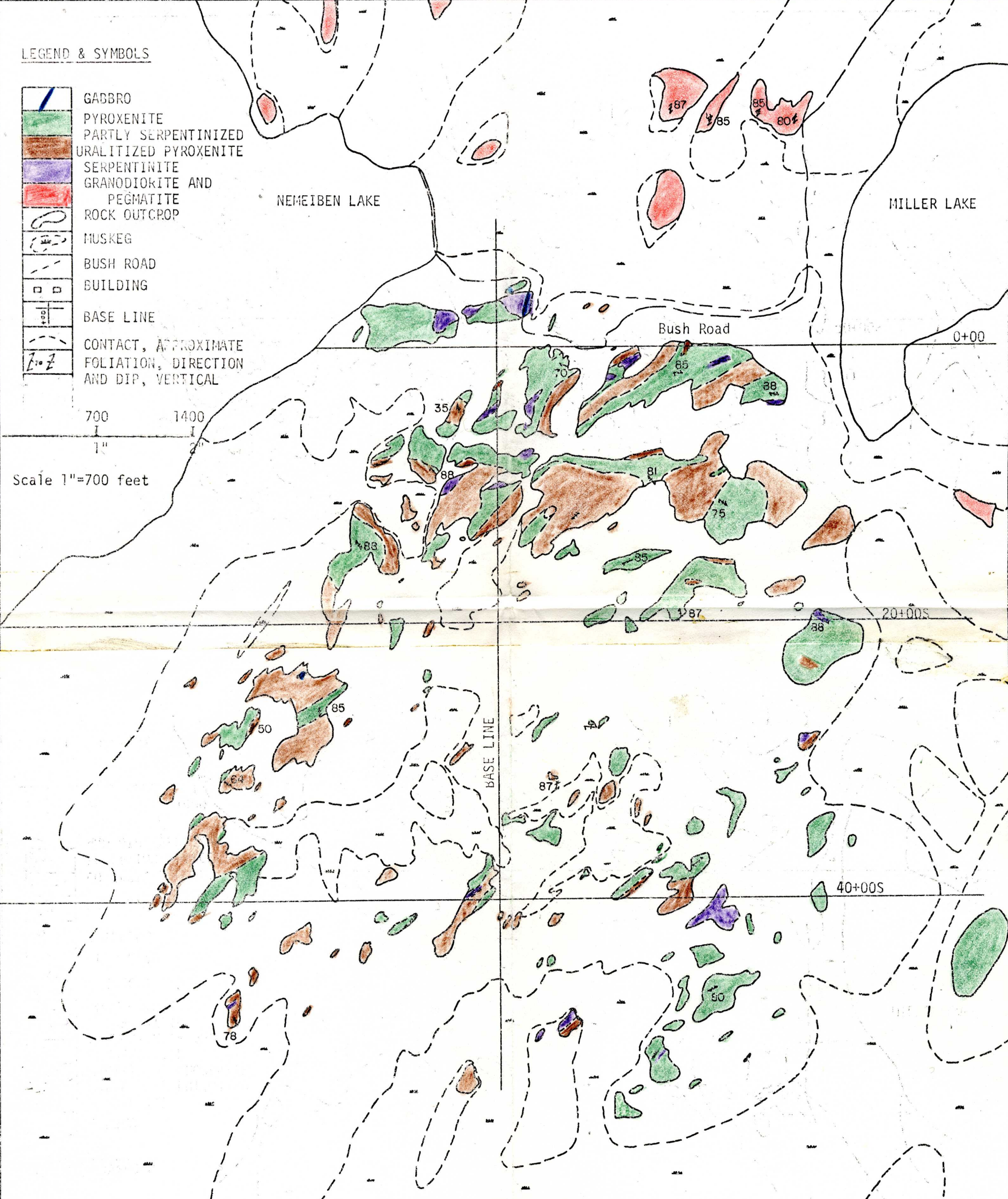


FIGURE 2. GEOLOGICAL MAP OF THE NEMEIBEN LAKE ULTRAMAFIC BODY