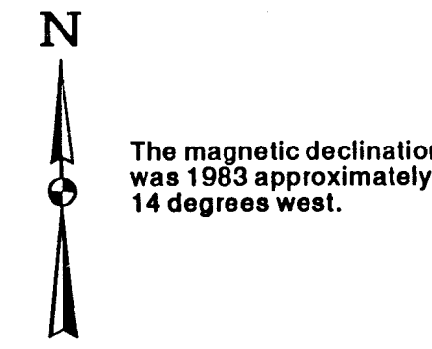
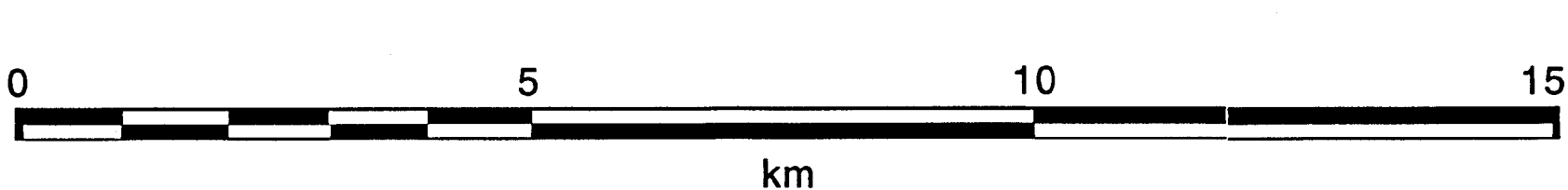
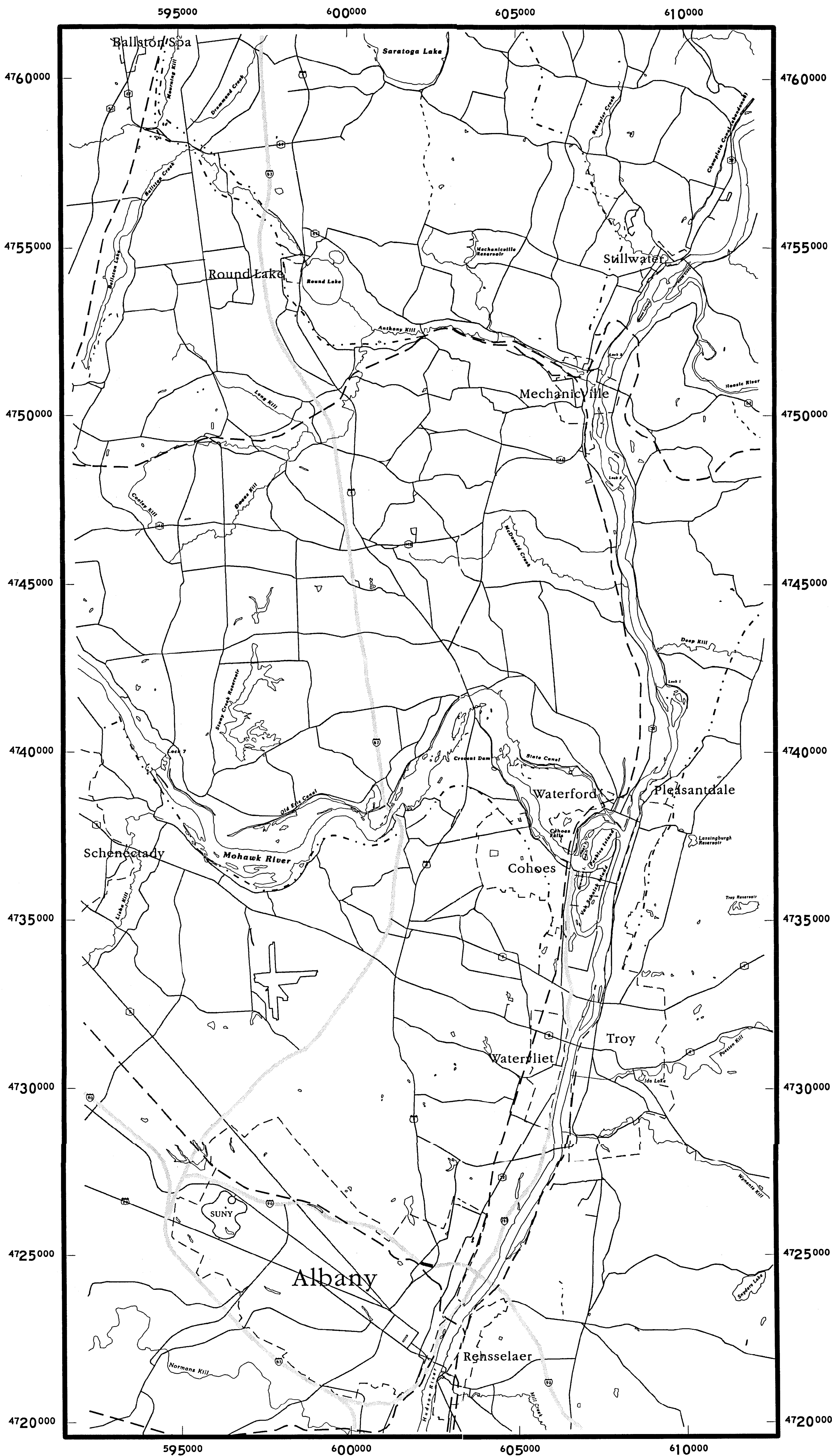


Cities, Water Bodies and Roads between Albany and Saratoga Lake, NY



The magnetic declination was 1983 approximately 14 degrees west.

- City boundaries
- Interstate
- Other roads
- Rail road
- Abandoned rail road track
- Dirt road
- water body

5km grid ticks are from New York Transverse Mercator grid, in this area identical to Zone 18 of the Universal Transverse Mercator grid.

Base maps are NYS Dep. of Transportation quadrangles (1983 edition): Albany, Troy South, Niskayuna, Troy North, Round Lake, Mechanicville