Plate 9-2a

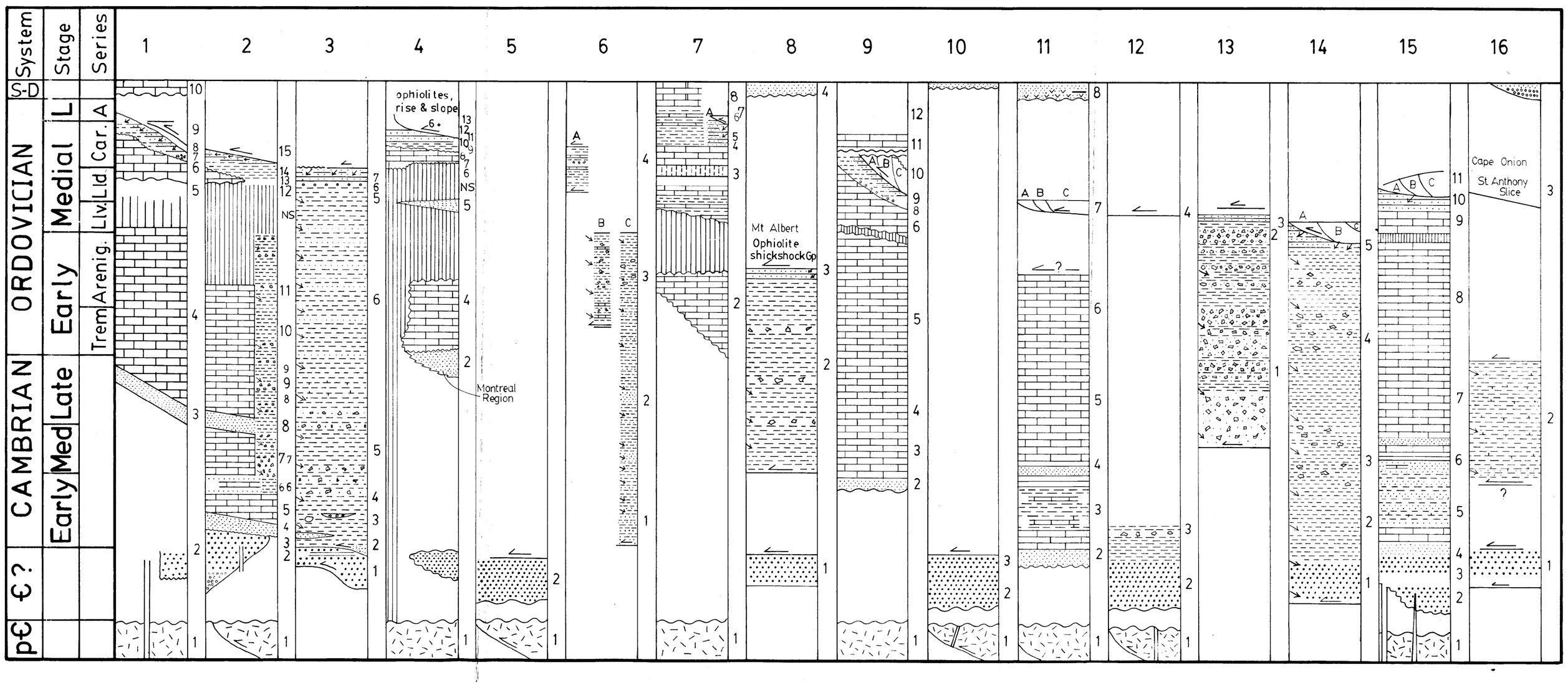

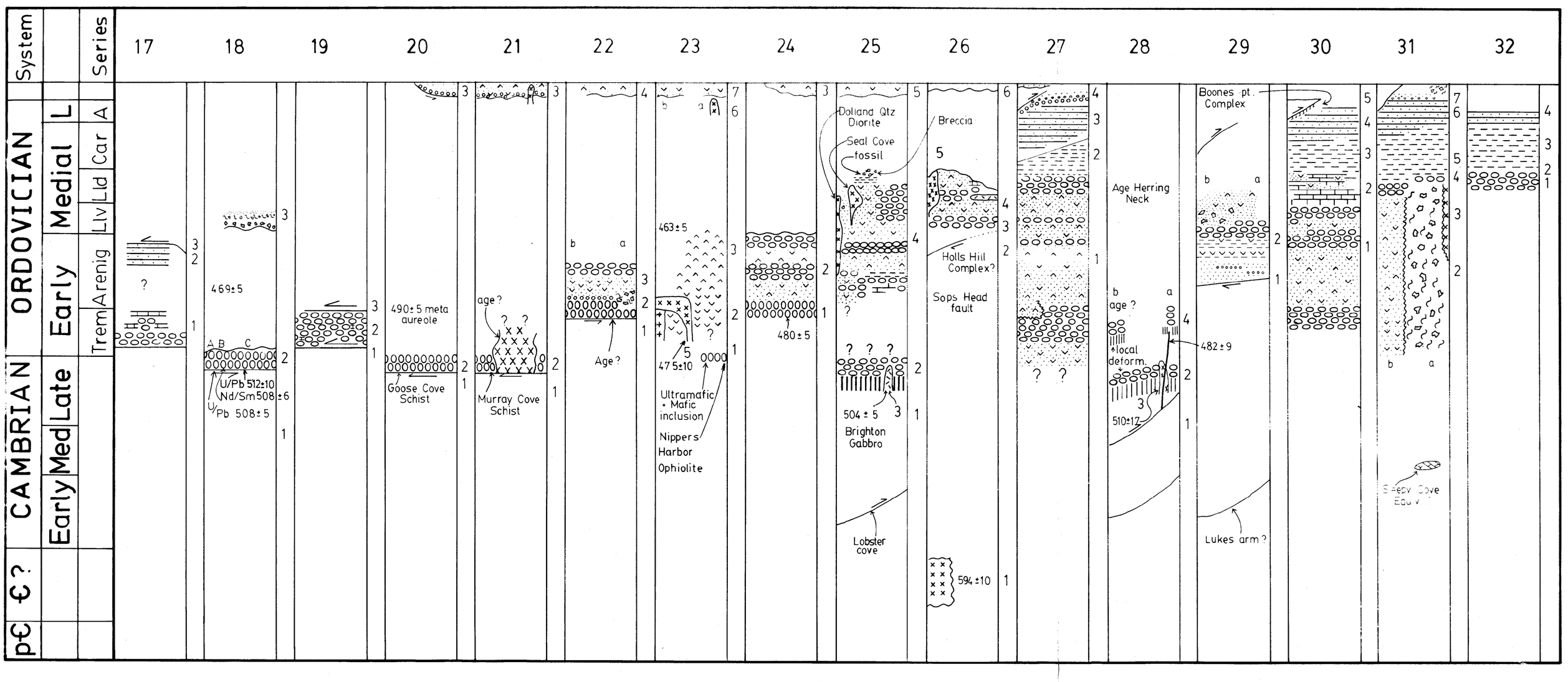

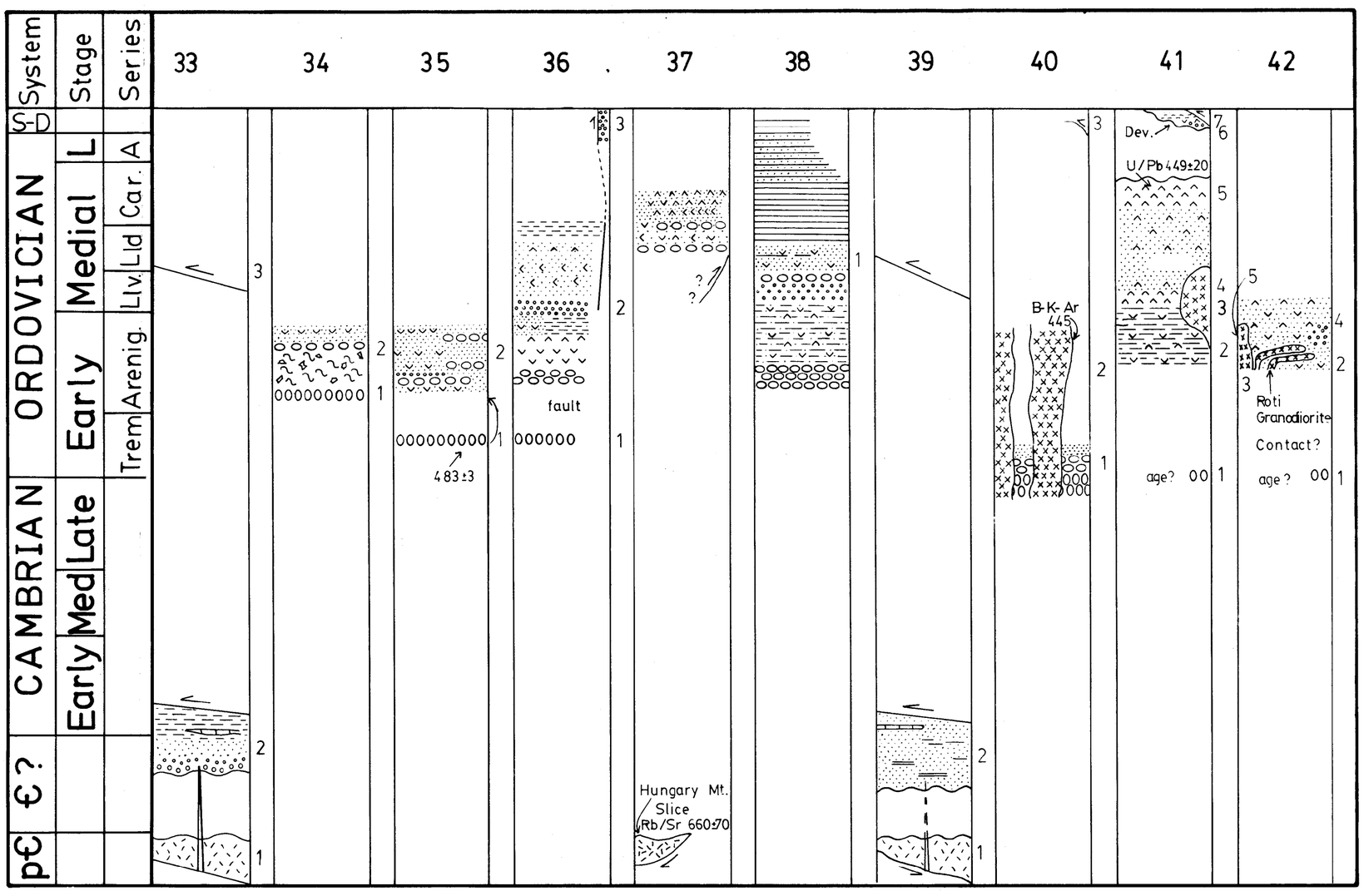

Locations of stratigraphic columns are shown on Plate 9.1.

LEGEND

- CARBONATES (LIMESTONES AND DOLOSTONES)
- CARBONATE CONGLOMERATE AND BRECCIA (Matrix, dashes= argillite, stipples= arenite)
- ARGILLITE (vertical ticks= micrites)
- ARGILLITES WITH INTERBEDDED ARENITES (FLYSCH WHERE SOLID LINES)
- ARENITES (predominantly mature)
- CONGLOMERATE AND BRECCIA
- IMMATURE ARENITES, CONGLOMERATES, AND WACKES (Rift Facies Clastics)
- HIGH GRADE METASEDIMENTARY ROCKS
- BASEMENT (Grenville, Gander?, Mount Cormack, Chain Lakes, Bronson Hill. Vertical lines= mafic dikes)
- MAFIC DIKES AND SILLS
- MAFIC VOLCANICS (Stippling = volcaniclastics and tuffs)
- INTERMEDIATE VOLCANICS (Stippling = volcaniclastics and tuffs)
- FELSIC VOLCANICS (Stippling= volcaniclastics and tuffs)
- OPHIOLITES (Variably dismembered)
- PILLOW LAVAS, MAFIC AND INTERMEDIATE (Vertical lines= sheeted dikes)
- INTRUSIVES (Predominantly Intermediate and Felsic)
- SERPENTINITES
- MELANGE
- THRUST FAULTS
- UNCONFORMITY
- TUFFS
- DIRECTION OF SEDIMENT TRANSPORT

ABBREVIATIONS: T-Taconic Orogeny; NS-Normal Faulting and Rapid Subsidence of Shelf; PD-Penobscot Disturbance; X-Fossil Control (not always shown); S or D-Age of Post-Ordovician Cover. Numbers and Sources-See Appendix